HALFF

1201 NORTH BOWSER ROAD
RICHARDSON, TEXAS 75081-2275
TEL (214) 346-6200
FAX (214) 739-0095

CF HAWN ALTERNATIVES
ALTERNATIVES ANALYSIS
SM WRIGHT PROJECT
DALLAS COUNTY, TEXAS

TEXAS DEPARTMENT OF TRANSPORTATION

NO.	FILE	NOTES	SCALE	DATE	DRAWN	DESIGN
-	24149-EXH-PM-CFH.DGN	24149	1" = 200'	MARCH 2010	TNL	HALFF

LEGEND:

- - - -	EXISTING R.O.W.
— — —	PROPOSED R.O.W.
———	PROJECT PARCEL ID #
200	PARCEL PROPERTY LIMITS
- - - -	EXISTING CONTOURS
———	PAVEMENT EDGE
▨	PAVEMENT TO BE REMOVED
— - —	PROPOSED CENTERLINE
🟫	PROPOSED BRIDGE
🟨	PROPOSED MAINLANE PAVEMENT
🟦	PROPOSED RAMP / DIRECT CONNECTOR
🟩	PROPOSED FRONTAGE RD PAVEMENT
▢	EXISTING FRONTAGE RD PAVEMENT (TO REMAIN)
🟪	PROPOSED ARTERIAL / LOCAL STREET (LOW SPEED)
🟥	POTENTIAL DISPLACEMENTS

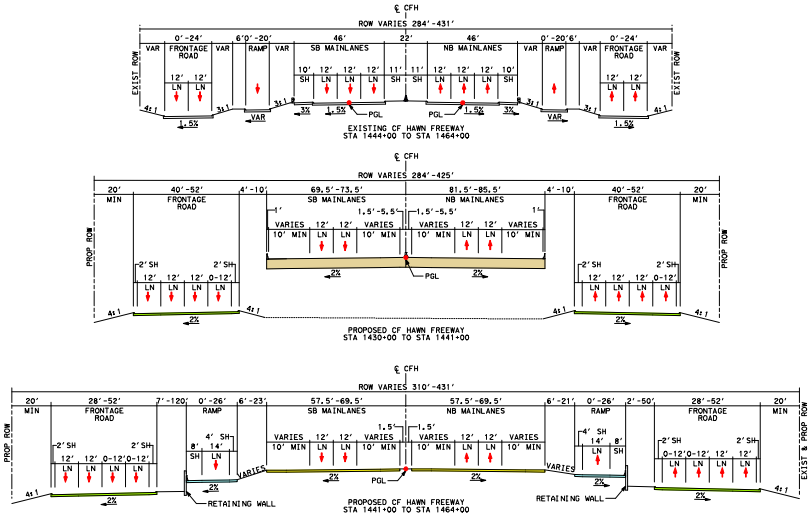

℄ CFH
ROW VARIES 284'-431'
FRONTAGE ROAD
RAMP
SB MAINLANES
NB MAINLANES
EXIST ROW
PGL
EXISTING CF HAWN FREEWAY
STA 1444+00 TO STA 1464+00
ROW VARIES 284'-425'
PROP ROW
PROPOSED CF HAWN FREEWAY
STA 1430+00 TO STA 1441+00
ROW VARIES 310'-431'
RETAINING WALL
EXIST & PROP ROW
PROPOSED CF HAWN FREEWAY
STA 1441+00 TO STA 1464+00

TYPICAL SECTIONS

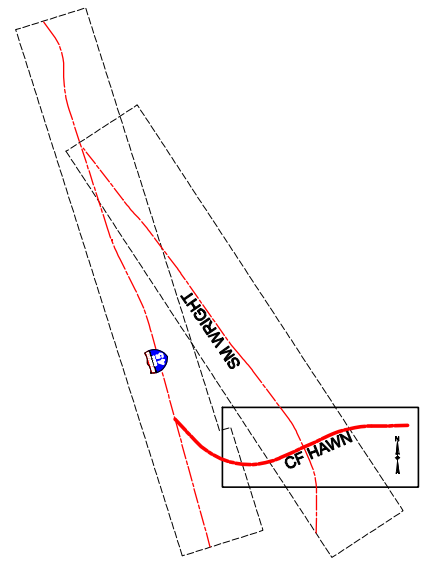

SM WRIGHT
CF HAWN
45
N

LOCATION MAP

TRAFFIC DIAGRAM FOR IH 45 ALTERNATIVE I

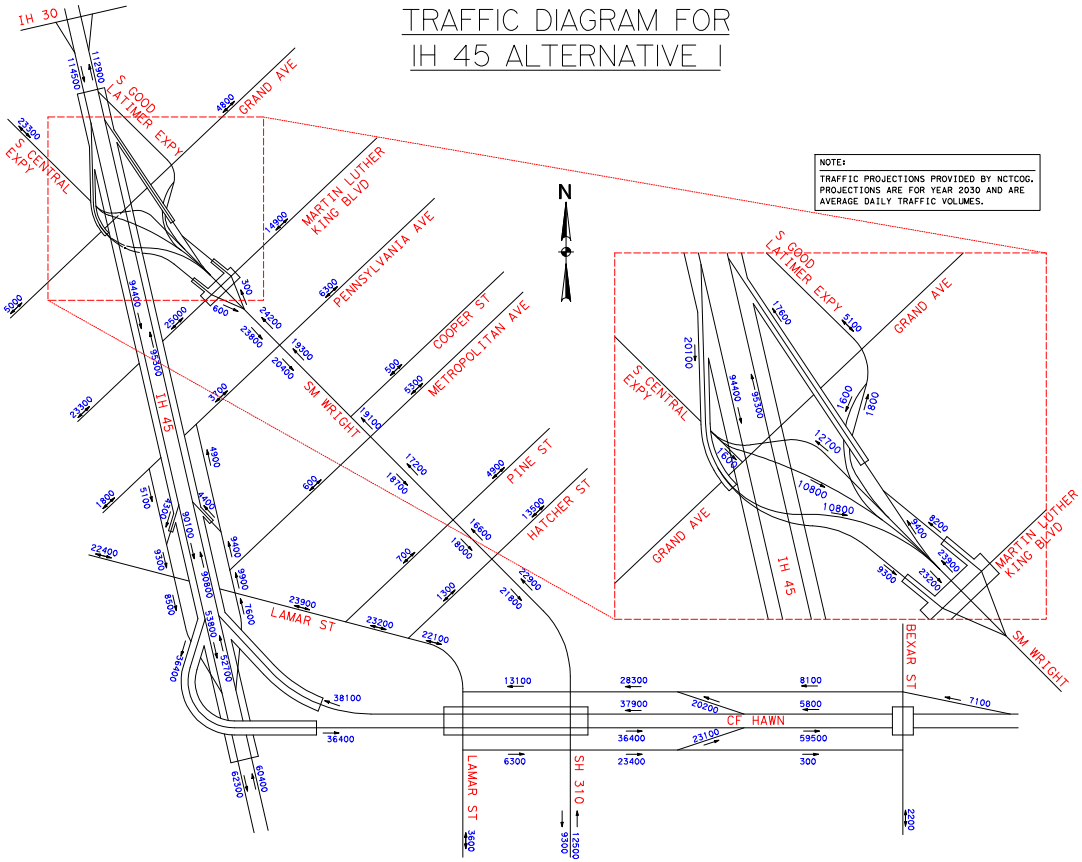

IH 30
S GOOD LATIMER EXPY
GRAND AVE
S CENTRAL EXPY
MARTIN LUTHER KING BLVD
PENNSYLVANIA AVE
COOPER ST
METROPOLITAN AVE
SM WRIGHT
IH 45
PINE ST
HATCHER ST
LAMAR ST
BEXAR ST
CF HAWN
SH 310
N

NOTE:
TRAFFIC PROJECTIONS PROVIDED BY NCTCOG. PROJECTIONS ARE FOR YEAR 2030 AND ARE AVERAGE DAILY TRAFFIC VOLUMES.

PRELIMINARY
FOR INTERIM REVIEW ONLY
These documents are for Interim Review and not intended for Regulatory Approval, Permit, Bidding or Construction Purposed. They were prepared by or under the Supervision of:

Type or Print Name	PE#	Date
Matthew G. Craig	69910	03-30-2010

TBPE FIRM #F-312

CF HAWN CONNECTION TO IH 45 ALTERNATIVE 1

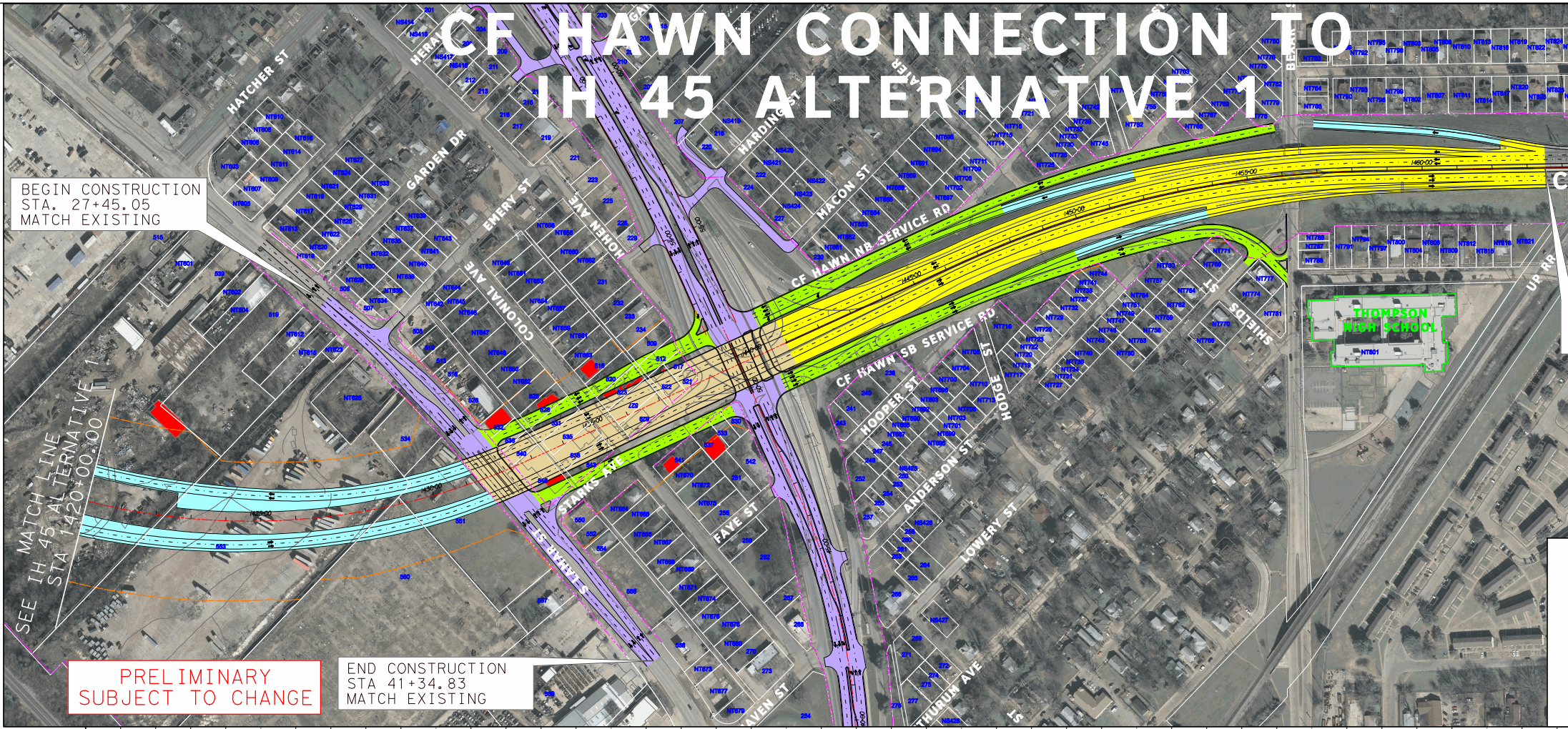
HATCHER ST
GARDEN DR
EMERY ST
HOHEN AVE
COLONIAL AVE
HARDING ST
MACON ST
CF HAWN NB SERVICE RD
CF HAWN SB SERVICE RD
HOOPER ST
ANDERSON ST
HODGE ST
LOWERY ST
STARKS AVE
FAYE ST
LAMAR ST
SHIELDS ST
BEXAR ST
UP RR
THURUM AVE
THOMPSON HIGH SCHOOL
SEE IH 45 ALTERNATIVE 1
MATCH LINE STA 1420+00.00

BEGIN CONSTRUCTION
STA. 27+45.05
MATCH EXISTING

END CONSTRUCTION
STA 41+34.83
MATCH EXISTING

PRELIMINARY
SUBJECT TO CHANGE

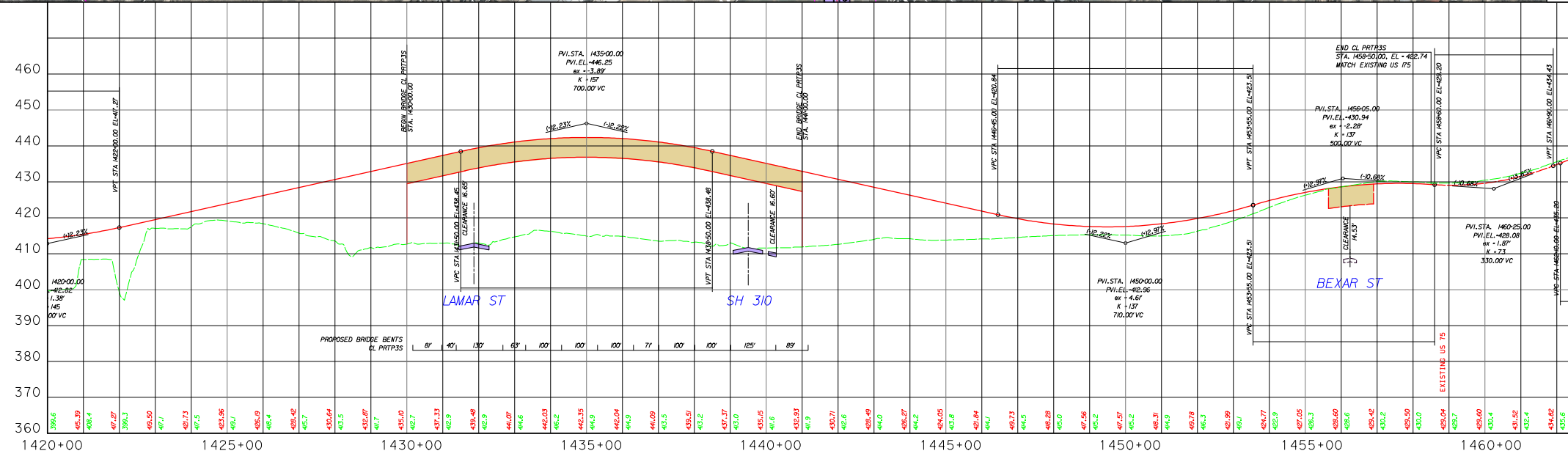
460
450
440
430
420
410
400
390
380
370
360
1420+00
1425+00
1430+00
1435+00
1440+00
1445+00
1450+00
1455+00
1460+00
(+)2.23%
VPT STA 1422+00.00 EL=417.27
1420+00.00
-412.82
1.38'
145
00' VC
BEGIN BRIDGE CL PRTP3S STA. 1430+00.00
PVI.STA. 1435+00.00
PVI.EL.=446.25
ex = -3.89'
K = 157
700.00' VC
(+)2.23%
(-)2.22%
VPC STA 1431+50.00 EL=438.45
CLEARANCE 16.65'
VPT STA 1438+50.00 EL=438.48
CLEARANCE 16.60'
END BRIDGE CL PRTP3S STA. 1441+00.00
LAMAR ST
SH 310
PROPOSED BRIDGE BENTS CL PRTP3S
81'
40'
130'
63'
100'
100'
100'
71'
100'
100'
125'
89'
VPC STA 1446+45.00 EL=420.84
(-)2.22%
(+)2.97%
PVI.STA. 1450+00.00
PVI.EL.=412.96
ex = 4.61'
K = 137
710.00' VC
VPT STA 1453+55.00 EL=423.51
VPC STA 1453+55.00 EL=423.51
PVI.STA. 1456+05.00
PVI.EL.=430.94
ex = -2.28'
K = 137
500.00' VC
(+)2.97%
(-)0.68%
CLEARANCE 14.53'
BEXAR ST
END CL PRTP3S
STA. 1458+50.00, EL = 422.74
MATCH EXISTING US 175
VPC STA 1458+60.00 EL=429.20
(-)0.68%
(+)3.85%
PVI.STA. 1460+25.00
PVI.EL.=428.08
ex = 1.87'
K = 73
330.00' VC
VPT STA 1461+90.00 EL=434.43
VPC STA 1462+10.00 EL=435.20
EXISTING US 75


NT826
NT828
NT835
NT839
NT838
NT840
NT827
NT829
NT837
NT834
NT830
1465+00
F HAWN FRWY
303
NT833
NT832
NT831
NT839
END PROJECT
STA 1463+50.00
MATCH EXISTING

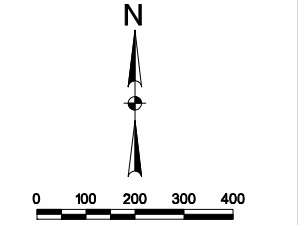
N
0
100
200
300
400

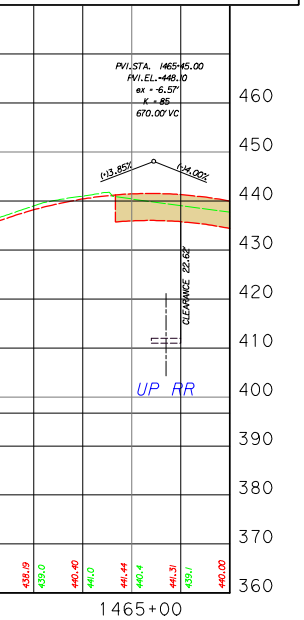
PVI.STA. 1465+45.00
PVI.EL.-448.10
ex = -6.57'
K = 85
670.00' VC
(+)3.85%
(-)4.00%
CLEARANCE 22.62'
UP RR
460
450
440
430
420
410
400
390
380
370
360
438.19
439.0
440.40
441.0
441.44
440.4
441.51
439.1
440.00
1465+00

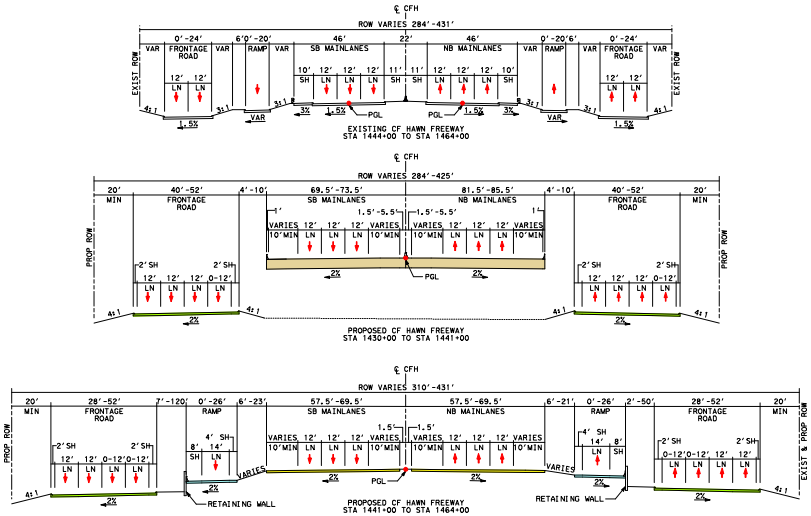
℄ CFH
ROW VARIES 284'-431'
EXIST ROW
FRONTAGE ROAD
RAMP
SB MAINLANES
NB MAINLANES
SH
LN
PGL
VAR
EXISTING CF HAWN FREEWAY
STA 1444+00 TO STA 1464+00
ROW VARIES 284'-425'
PROP ROW
PROPOSED CF HAWN FREEWAY
STA 1430+00 TO STA 1441+00
ROW VARIES 310'-431'
RETAINING WALL
EXIST & PROP ROW
PROPOSED CF HAWN FREEWAY
STA 1441+00 TO STA 1464+00

TYPICAL SECTIONS

TRAFFIC DIAGRAM FOR IH 45 ALTERNATIVES 2A & 2B

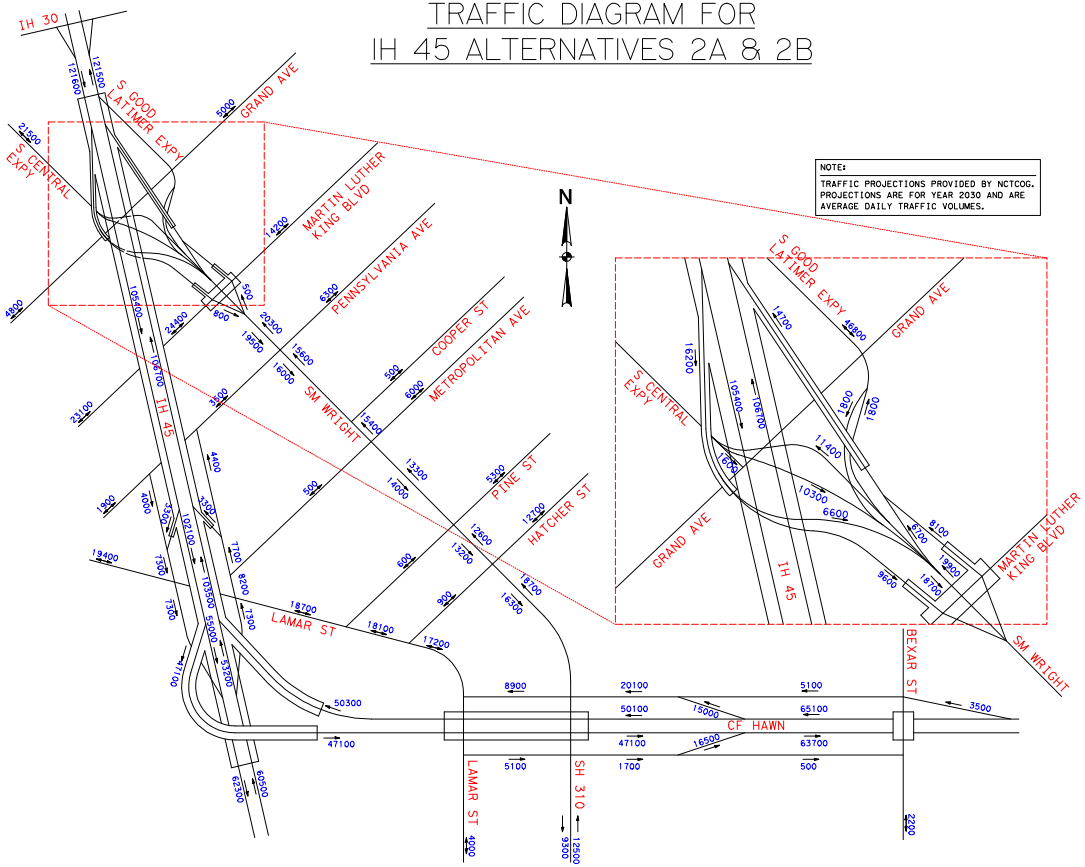
IH 30
S GOOD LATIMER EXPY
GRAND AVE
S CENTRAL EXPY
MARTIN LUTHER KING BLVD
PENNSYLVANIA AVE
COOPER ST
METROPOLITAN AVE
SM WRIGHT
IH 45
PINE ST
HATCHER ST
LAMAR ST
CF HAWN
SH 310
BEXAR ST
N
121600
121500
5000
21500
14200
4800
105400
106700
24400
20300
19500
6300
15600
16000
500
6000
23100
3500
15400
13300
14000
4400
5300
12700
1900
500
12600
13200
19400
600
18700
18100
17200
16300
900
50300
47100
8900
20100
50100
15000
47100
16500
5100
1700
65100
63700
5100
500
3500
2200
4000
9500
12500
62300
60500
55000
53200
103500
102100
7300
8200
7700
16200
14700
46800
1800
11400
10300
6600
8100
9600
18700
8700
9900

NOTE:
TRAFFIC PROJECTIONS PROVIDED BY NCTCOG. PROJECTIONS ARE FOR YEAR 2030 AND ARE AVERAGE DAILY TRAFFIC VOLUMES.

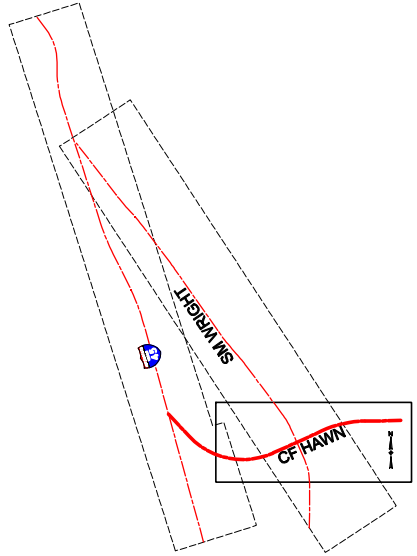
SM WRIGHT
45
CF HAWN

LOCATION MAP

PRELIMINARY
FOR INTERIM REVIEW ONLY
These documents are for Interim Review and not intended for Regulatory Approval, Permit, Bidding or Construction Purposed. They were prepared by or under the Supervision of:

Matthew G. Craig	69910	03-30-2010
Type or Print Name	PE#	Date

TBPE FIRM #F-312

CF HAWN CONNECTION TO IH 45 ALTERNATIVES 2A & 2B

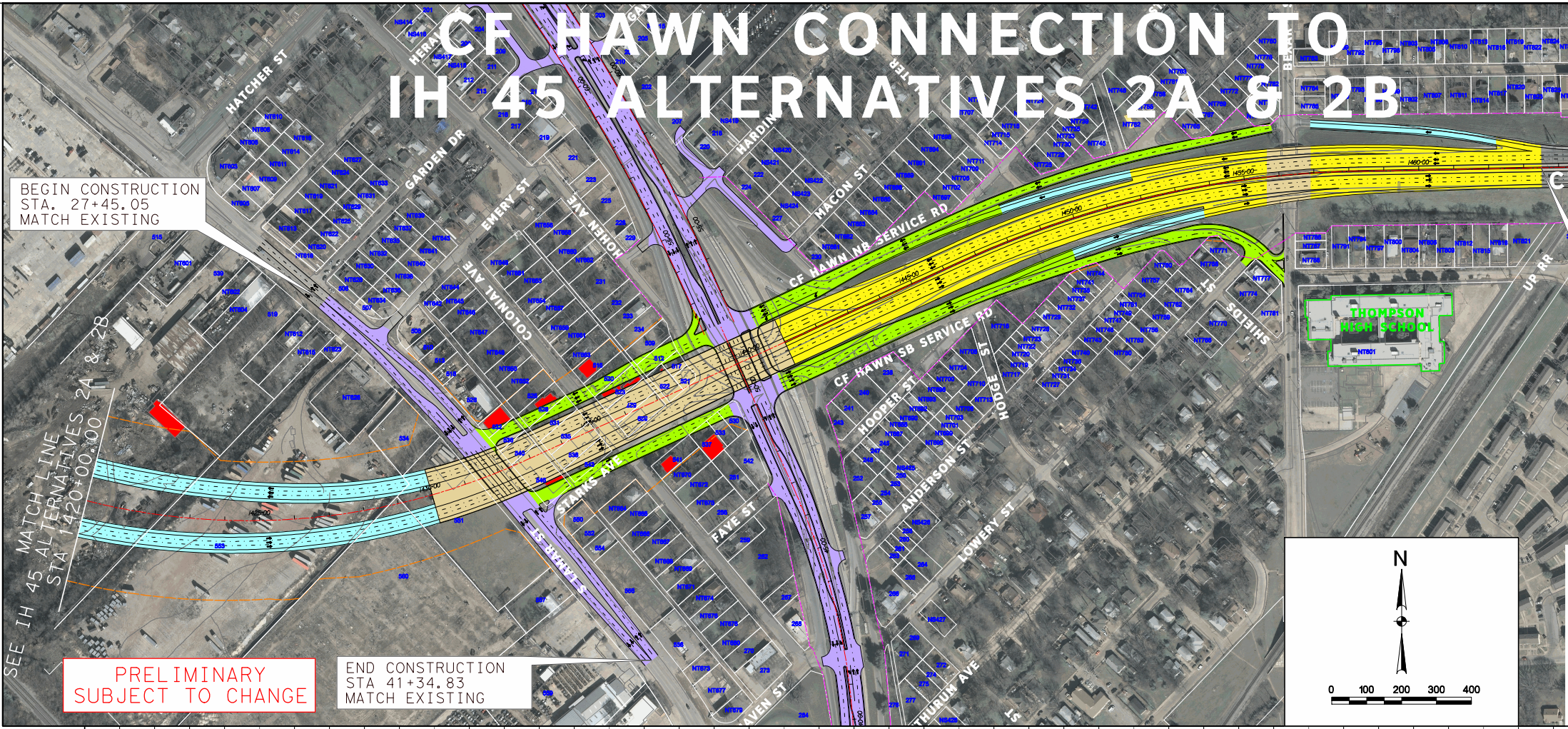
HATCHER ST
GARDEN DR
EMERY ST
HOHEN AVE
COLONIAL AVE
HARDIN
MACON ST
CF HAWN NB SERVICE RD
CF HAWN SB SERVICE RD
HOOPER ST
ANDERSON ST
HODGE
SHIELDS ST
LOWERY ST
THURUM AVE
STARKS AVE
FAYE ST
LAMAR ST
THOMPSON HIGH SCHOOL
UP RR
N
0 100 200 300 400

BEGIN CONSTRUCTION
STA. 27+45.05
MATCH EXISTING

SEE IH 45 MATCH LINE ALTERNATIVES 2A & 2B
STA 1420+00.00

PRELIMINARY
SUBJECT TO CHANGE

END CONSTRUCTION
STA 41+34.83
MATCH EXISTING

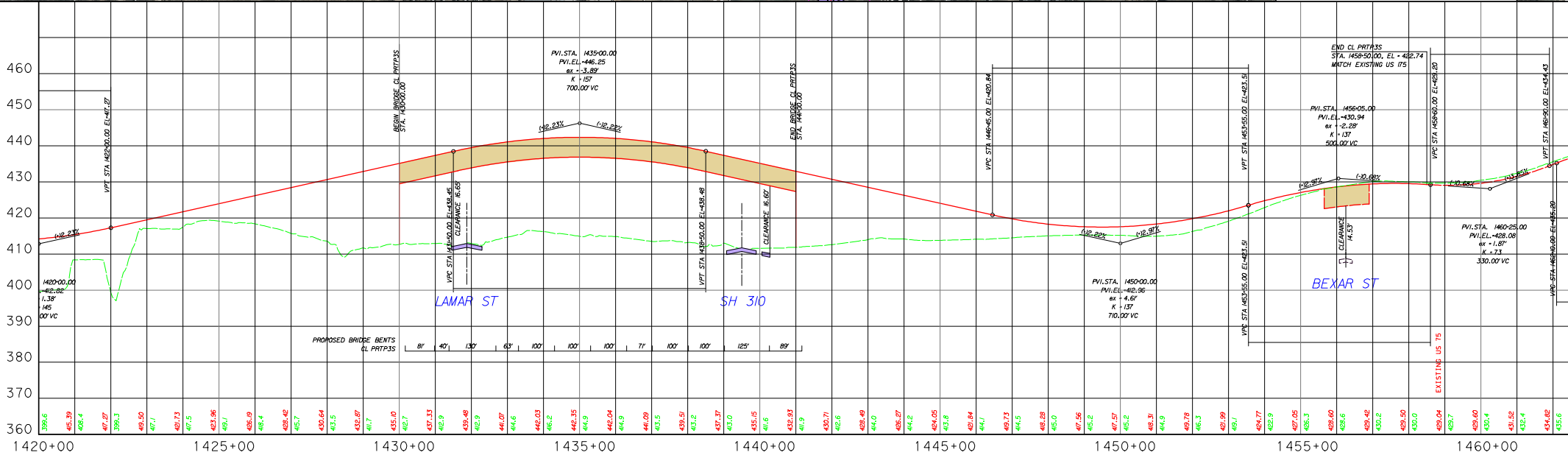

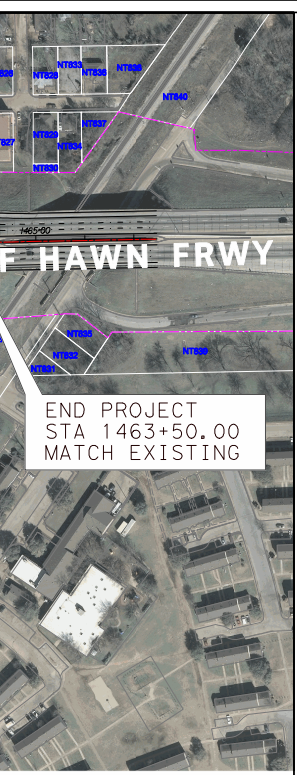
NT833
NT828
NT836
NT835
NT840
NT837
NT829
NT834
NT830
1465+00
C F HAWN FRWY
NT838
NT839
NT832
NT831
END PROJECT
STA 1463+50.00
MATCH EXISTING

PARCEL ID DATA

PARCEL	OWNER NAME	PARCEL ADDRESS
201	CARRINGTON BETTY	1711 HERALD ST
202	NEW HOPE BAPTIST CHURCH	5002 S CENTRAL EXPY
203	PERALTA JOSE I	2211 GARDEN DR
204	COWENS RUBY ESTATE OF	1714 HERALD ST
205	NEW HOPE BAPTIST CHURCH	2214 GARDEN DR
206	THOMAS VALERIE R	1710 HERALD ST
207	NEW HOPE BAPTIST CHURCH	5010 S CENTRAL EXPY
209	APEX FINANCIAL CORP	1715 GARDEN DR
210	NEW HOPE BAPTIST CHURCH	2208 GARDEN DR
211	GOFF GENEVA	1709 GARDEN DR
212	DESOTO MM CO INC	4810 COLONIAL AVE
213	MYERS NATHAN	4814 COLONIAL AVE
214	SWAY RICKY &	1714 GARDEN DR
215	EMANUEL DORIS A	1708 GARDEN DR
216	WILLIAMS CURTIS	4902 COLONIAL AVE
217	BAYLESS PEARLIE M	4904 COLONIAL AVE
218	SULLIVAN LILLIE MAE	2219 HARDING ST
219	SWAY RICKY &	4810 COLONIAL AVE
220	RODRIGUEZ CARLOS & DEYSI	2215 HARDING ST
221	SPENCE ODESSA	5002 HOHEN AVE

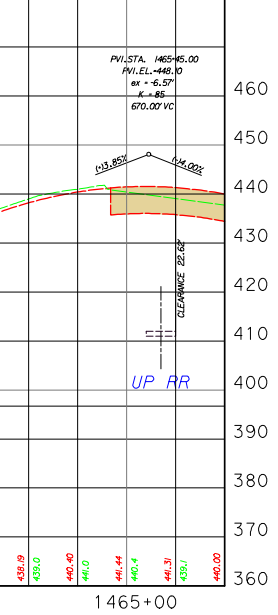
PVI.STA. 1465+45.00
PVI.EL.-448.10
ex = -6.57'
K = 85
670.00' VC
(-)3.85%
(-)4.00%
CLEARANCE 22.62'
UP RR
460
450
440
430
420
410
400
390
380
370
360
438.19
439.0
440.40
441.0
441.44
441.4
441.31
439.1
440.00
1465+00

PARCEL ID DATA

PARCEL	OWNER NAME	PARCEL ADDRESS
222	LEWIS CLEMENTINE	2218 HARDING ST
223	HOWARD ETTA	5010 HOHEN AVE
224	LEWIS CLEMENTINE	2214 HARDING ST
225	HOWARD ETTA	5014 HOHEN AVE
226	DALLAS CITY OF	2204 HARDING ST
227	ADVANCED INV INC	2221 MACON ST
228	DALLAS CITY OF	5020 HOHEN AVE
229	WATSON PATRICIA G	5024 HOHEN AVE
230	GREEN JESSE	2222 MACON ST
231	ALLEN KELLY DEAN &	5027 HOHEN AVE
232	ALLEN KELLY DEAN &	5101 HOHEN AVE
233	GEOFFREY SECURITY SVCS	5105 HOHEN AVE
234	GEOFFREY SECURITY SVCS	5109 HOHEN AVE
238	FAVELA RAFAEL &	2231 HOOPER ST
240	EJIGU HAILU &	2219 HOOPER ST
241	STEARD JORA	2217 HOOPER ST
243	SMITH HIRTLEY C ETAL	2211 HOOPER ST
245	EVANS CARL F	2218 HOOPER ST
247	LEWIN M L	2214 HOOPER ST
248	LEWIN M L	2212 HOOPER ST
250	NEASON GARY DON &	2229 ANDERSON ST
251	DALLAS CITY OF	1641 FAYE ST
252	LARA PEDRO	2210 HOOPER ST
253	NEASON GARY DON &	2223 ANDERSON ST
254	JONES ALINE C	2221 ANDERSON ST
255	DAVIS J T	2219 ANDERSON ST
256	TOPLETZ INVESTMENTS	1639 FAYE ST
257	FRANKLIN OLLIE LEE	2213 ANDERSON ST
258	NOBLES ETHEL MAE	2218 ANDERSON ST
259	COLLINS VELMA ANN	5302 COLONIAL AVE
260	HAMILTON CHAPEL BAPTIST	2216 ANDERSON ST
261	HAMILTON CHAPEL BAPTIST	2214 ANDERSON ST
262	CORNERSTONE BAPTIST CHURCH	5300 COLONIAL AVE
263	TRENT EMMA M	2212 ANDERSON ST
264	WILLIAMS TIFFANY J &	2311 LOWERY ST
265	PARISH MAX MINTER	2309 LOWERY ST
266	CHRIST WILLING WORKERS	2213 LOWERY ST
267	PINKARD BEAUTY ESTATE OF	5318 COLONIAL AVE
268	LAM THOL	5030 S CENTRAL EXPY
269	THOMAS ALFRED & LATOYA	2214 LOWERY ST
270	DALLAS CITY OF	5323 COLONIAL AVE
271	BARNETT BRENDA BROOKS	2212 LOWERY ST
272	WILLIAMS WESLEY	2225 BETHURUM AVE
273	DINKINS HAROLD R	1615 HAVEN ST
274	WILLIAMS WESLEY	2223 BETHURUM AVE
275	VALDEZ SANJUANITA	2221 BETHURUM AVE
276	DALLAS CITY OF	2215 BETHURUM AVE
277	BYRD HOMER &	2215 BETHURUM AVE
284	DALLAS CITY OF	1600 HAVEN ST
NS414	ALLEN JOE	4714 COLONIAL AVE
NS415	ELLIS TAMEKIA	2218 GARDEN DR
NS416	TYLER MARY LOUISE	4718 COLONIAL AVE
NS417	HILL WINNAY A	4800 COLONIAL AVE
NS418	LEE GLORIA JEAN &	4804 COLONIAL AVE
NS419	GASTON PERRY L	2223 HARDING ST
NS420	HILTON HEAD FINANCE LLC	2226 HARDING ST
NS421	HIGH FOREST	2222 HARDING ST
NS422	PETERSON LUGENE &	2253 MACON ST
NS423	AFFORDABLE REALTY INC	2251 MACON ST
NS424	BEXAR EQUITY LP	2223 MACON ST
NS425	VICTORINO ZENON SALINAS	2227 ANDERSON ST
NS426	BLACKMON WALTER	2220 ANDERSON ST
NS427	CHRISTS WILLING WORKERS	2302 LOWERY ST
NS428	DALLAS HOUSING ACQ & DEV	2218 BETHURUM AVE
425	UNION PACIFIC RR CO	9999 NO NAME ST
506	BARDALES CAYETANO	4800 S LAMAR ST
507	AHI REAL ESTATE CO	4810 S LAMAR ST
508	SNOW JIM EDD	5002 S LAMAR ST
509	GEOFFREY SECURITY SVCS	5115 HOHEN AVE
510	SNOW JIM EDD	5008 S LAMAR ST
512	GEOFFREY SECURITY SVCS	5119 HOHEN AVE
513	SNOW JIM EDD	5008 S LAMAR ST
515	MLD INC	4805 S LAMAR ST
516	DESOTO REAL ESTATE	5106 COLONIAL AVE
517	FLOYD HERSHEL JR & EFFIE	5127 HOHEN AVE
518	ESTERS JOE L	5012 S LAMAR ST
519	MCCORMICK BETTY LYNN	4819 S LAMAR ST
520	MH NOW LLC	5108 COLONIAL AVE
521	CARMICHAEL HAROLD F III	5151 HOHEN AVE
522	JOHNSON D C	1645 STARKS AVE
523	DALLAS CITY OF	5114 COLONIAL AVE
525	BOURQUIN JERROD	5105 COLONIAL AVE
526	ESTERS JOE L	5022 S LAMAR ST
527	DALLAS CITY OF	5118 COLONIAL AVE
528	PENNY CECIL &	5105 COLONIAL AVE
529	PACKER DETROIT MICHIGAN	5122 COLONIAL AVE
530	MATASSA MARTIN LEONARD	5305 S CENTRAL EXPY
531	COLEMAN ALAN & LATESE	5109 COLONIAL AVE
532	LOPEZ FERMIN & GLORIA	5102 LAMAR ST
533	MATASSA MARTIN LEONARD	1640 STARKS AVE
534	HUYNH LONG &	5019 S LAMAR ST
535	JONES W J	5115 COLONIAL AVE
536	LOPEZ FERMIN & GLORIA	5106 S LAMAR ST
537	MATASSA MARTIN LEONARD	5305 S CENTRAL EXPY
538	KOLOBOTOS ANGELOS	5117 COLONIAL AVE
539	MAHAJAN CORPORATION	4801 S LAMAR ST
540	FAKHAR BRIAN &	5110 S LAMAR ST
541	DALLAS CITY OF	5206 COLONIAL AVE
542	MATASSA M L & J T LTD PS	5325 S CENTRAL EXPY
543	SALEM INSTITUTIONAL	5123 COLONIAL AVE
546	FAKHAR BRIAN &	5114 S LAMAR ST
550	SHAFER BAILEY	5202 S LAMAR ST
551	ESTERS JOE L	5029 S LAMAR ST
552	SHAFER BAILEY W	5206 S LAMAR ST
553	LOSHEL COMPANY	5003 S LAMAR ST
554	FIRST THOMPSON MISSIONARY	5210 S LAMAR ST
556	EKUMPE AUGUSTINE	5214 S LAMAR ST
557	MABERY JACK D	5209 S LAMAR ST
558	DEMON INVESTMENT INC	5310 S LAMAR ST
559	PARKER PAUL W & SANDRA E	5211 S LAMAR ST
560	PARKER PAUL W & SANDRA E	5211 S LAMAR ST
575	<Null>	<Null> <Null>
NT601	MLDK LLC	4717 S LAMAR ST
NT602	MLDK LLC	4805 S LAMAR ST
NT603	VALDEZ CRESENCIO P &	4702 S LAMAR ST
NT604	MALDONADO JAIME	4809 S LAMAR ST
NT605	VALDEZ CRESENCIO P &	1601 HERALD ST
NT606	D W NORTON AND CO LLC	1614 HATCHER ST
NT607	VALDEZ MARIA	1607 HERALD ST
NT608	FARMER ROBERT K	1616 HATCHER ST
NT609	VALDEZ MARIA	1611 HERALD ST
NT610	MARTIN WILSEY	1620 HATCHER ST
NT611	HAYES DAMARI	1613 HERALD ST
NT612	GOLD METAL RECYCLERS INC	4801 S LAMAR ST
NT613	SCAJUAN JOSE L	4804 S LAMAR ST
NT614	PERKINS FREDERICK &	1621 HERALD ST
NT615	CLARK ANN TRUSTEE	4818 S LAMAR ST
NT616	VALDEZ CRESENCIO	1623 HERALD ST
NT617	DRESSER EDWIN R	1608 HERALD ST
NT618	SANDALES MAURICIO C	4814 S LAMAR ST
NT619	HOLLIE HENRY &	1612 HERALD ST
NT620	CRUTCHER MATTIE M & RUTH	1607 GARDEN DR
NT621	FENDER H R	1618 HERALD ST
NT622	HELTON J T	1611 GARDEN DR
NT623	YANGTZE RIVER REALTY	5005 S LAMAR ST
NT624	FOREMAN BURLEIGH C	1622 HERALD ST
NT625	WORKS & W & CO	1615 GARDEN DR
NT626	LA HUOT SENG &	5001 S LAMAR ST
NT627	JOHNSON RAYMOND L	1626 HERALD ST
NT628	GULLEN NORBERTO TR &	1606 GARDEN DR
NT629	JOHNSON JEFFREY	1619 GARDEN DR
NT630	WILLIAMS LAURA P	1610 GARDEN DR
NT631	CHANEY SHELIA &	1623 GARDEN DR
NT632	JACQUES NYRON ANNIE &	1614 GARDEN DR
NT633	WADE THELMA	1627 GARDEN DR
NT634	VALDEZ CRESENCIO P	1607 EMERY ST
NT635	BROOKS TIMOTHY	1618 GARDEN DR
NT636	VALDEZ CRESENCIO P	1611 EMERY ST
NT637	HARDEMAN DOROTHY	1622 GARDEN DR
NT638	SNOW JIM EDD	1615 EMERY ST
NT639	FAM HERMAT	1626 GARDEN DR
NT640	LOPEZ MANUEL	1617 EMERY ST
NT641	LOPEZ MANUEL	1621 EMERY ST
NT642	KHAN ESTER J	1614 EMERY ST
NT643	HAYNES JERRY	1623 EMERY ST
NT644	CITY OF DALLAS COUNTY OF	5003 COLONIAL AVE
NT645	YELDELL CLAUD	5007 COLONIAL AVE
NT646	JONES NEREDA BICKENS & JACKIE R	5011 COLONIAL AVE
NT647	JONES MARY JANE	5015 COLONIAL AVE
NT648	COMPERTHWAIT ISABEL G	5019 COLONIAL AVE
NT649	SHELTER TECHNOLOGIES	5006 COLONIAL AVE
NT650	OSBY MICHAEL	5027 COLONIAL AVE
NT651	MCFARLAND FRANKIE LOUISE	5010 COLONIAL AVE
NT652	MAYFIELD WILL T	5031 COLONIAL AVE
NT653	CAMDEN TOWNWEST INC	5012 COLONIAL AVE
NT654	RECYCLING PROPERTIES LP	5016 COLONIAL AVE
NT655	MILK PRODUCTS LLC	5327 S LAMAR ST
NT656	JBM INVESTMENT INC	5007 HOHEN AVE
NT657	TOPLETZ INVESTMENTS	5020 COLONIAL AVE
NT658	DALLAS CITY OF	5015 HOHEN AVE
NT659	HUMBLE & ABSO	5024 COLONIAL AVE
NT660	SETTLE JUANELLA M	5019 HOHEN AVE
NT661	STEVENSON GRENARD	5030 COLONIAL AVE
NT662	SETTLE JUANELLA M	5023 HOHEN AVE
NT663	JACKSON A C	5102 COLONIAL AVE
NT664	JOHNSON VERMA JEAN	5207 COLONIAL AVE

PARCEL	OWNER NAME	PARCEL ADDRESS
NT665	STANFIELD LONNIE & SHARON	5211 COLONIAL AVE
NT666	JOHNSON VERA	5215 COLONIAL AVE
NT667	MAGANA JOSE TINOCO	5219 COLONIAL AVE
NT668	HARRIS PATRICIA FAYE	5223 COLONIAL AVE
NT669	WILLIAMS EDDIE	5227 COLONIAL AVE
NT670	WALLACE HAZEL	5308 COLONIAL AVE
NT671	PINE WOOD DEVELOPMENT COR	5305 COLONIAL AVE
NT672	WILSON VIVICA	5212 COLONIAL AVE
NT673	EKUMPE AUGUSTINE	5318 S LAMAR ST
NT674	WILLIS D C	5307 COLONIAL AVE
NT675	CLARK TRAVIS ET AL	5218 COLONIAL AVE
NT676	JOHNSON JESSIE &	5311 COLONIAL AVE
NT677	ERICKSON EVELYN KYNARD	5324 S LAMAR ST
NT678	HUNTER KEVIN	5315 COLONIAL AVE
NT679	CHAVEZ MARIO & LUCINA	5328 S LAMAR ST
NT680	FIGURES ORA L &	5319 COLONIAL AVE
NT681	SHELBY CAROLYN LOUISE	2226 MACON ST
NT682	DALLAS CITY OF & ETAL	2230 MACON ST
NT683	WALKER HATTIE R EST OF	2234 MACON ST
NT684	STAR PROPERTIES INV	2238 MACON ST
NT685	WHEELER SHIRLEY FAYE	2242 MACON ST
NT686	MORGAN E M	2246 MACON ST
NT687	EVANS CARL F	2220 HOOPER ST
NT688	NELSON ALLIE L W	2222 HOOPER ST
NT689	LIFENET CBH	2250 MACON ST
NT690	EVANS CAROLYN	2224 HOOPER ST
NT691	DALLAS HOUSING	2254 MACON ST
NT692	BRYD KENNETH	2228 HOOPER ST
NT693	JORDAN HARRY &	2230 HOOPER ST
NT694	MOORE JOE L	2258 MACON ST
NT695	AGUIRRE JUANA	2237 ANDERSON ST
NT696	EVANS J J	2234 HOOPER ST
NT697	DALLAS CITY OF & ETAL	2303 STARKS AVE
NT698	BOYD SHEILA JOYCE	2262 MACON ST
NT699	GULLEY AUBREY B	2239 ANDERSON ST
NT700	LEWIS ESTER MARIE	2238 HOOPER ST
NT701	GULLEY AUBREY B	2241 ANDERSON ST
NT702	FENDER H R	2307 STARKS AVE
NT703	GULLEY AUBREY B	2243 ANDERSON ST
NT704	JONES VERLINE C	2242 HOOPER ST
NT705	FLOYD HERSHEL JR & EFFIE	2311 STARKS AVE
NT706	DALLAS HOUSING ACQUISITION & DEVELOPMENT CORP	2245 ANDERSON ST
NT707	NICHOLAS WILLIE	2308 MACON ST
NT708	DALLAS HOUSING	2246 HOOPER ST
NT709	ASTON CUSTOM HOMES DESIGN	2313 STARKS AVE
NT710	WASHAM ROSIE LEE	5411 HODGE ST
NT711	NELMS PAUL	2315 STARKS AVE
NT712	SHEPHERD KAREN E &	2304 MACON ST
NT713	ARNOLD ROOSEVELT	2251 ANDERSON ST
NT714	G & S LAUNDRY	2321 STARKS AVE
NT715	GASTON PERRY	2323 STARKS AVE
NT716	SMITH JAMES	5400 HODGE ST
NT717	ALEMAN SONIA	2307 ANDERSON ST
NT718	ARMSTRONG HOYET A	2327 STARKS AVE
NT719	MEDINA ALFREDO A &	2308 ANDERSON ST
NT720	MATURINO JORGE	2309 ANDERSON ST
NT721	HOLMES JAKE	2331 STARKS AVE
NT722	HOMEQWEST HOMEBUYERS INC	2311 ANDERSON ST
NT723	BREAUX JOHNNY	2313 ANDERSON ST
NT724	KELLEY IVORY T & BETTY J	103535 STARKS AVE
NT725	HERNANDEZ AUXILIADORA	2336 STARKS AVE
NT726	FLORES ROBERTO	2317 ANDERSON ST
NT727	ARNOLD BRIDGETTE EILEEN	2312 ANDERSON ST
NT728	LORDS MISSIONARY BAPTIST	2328 STARKS AVE
NT729	GARZA BALTAZAR ALEMAN	2405 ANDERSON ST
NT730	SNEED SIDNEY L	2332 STARKS AVE
NT731	FLEMING CHARLES EDWARD &	2314 ANDERSON ST
NT732	JACKSON KIMBERLY DENISE &	2407 ANDERSON ST
NT733	GOINS BOBBIE	2334 STARKS AVE
NT734	REYES PEDRO	2316 ANDERSON ST
NT735	SNEED JOHNNY E	2336 STARKS AVE
NT736	CASTILLA GRICELDA	2318 ANDERSON ST
NT737	HODGE GENEVA V	2409 ANDERSON ST
NT738	PHILLIPS CHARLES LUTHER	2411 ANDERSON ST
NT739	BALL ROBERT N	2340 STARKS AVE
NT740	WILLIAMS MICHAEL W	2402 ANDERSON ST
NT741	CRUMBLEY ALESTER	2413 ANDERSON ST
NT742	DALLAS HOUSING ACQUISITION & DEV CORP	2344 STARKS AVE
NT743	LOAIZA FRANCISCO	2406 ANDERSON ST
NT744	CRUMBLEY ALESTER ET AL	2417 ANDERSON ST
NT745	TOVAR JUAN R	5311 BLUITT AVE
NT746	JACKSON ALICE	2408 ANDERSON ST
NT747	PATTERSON BOB	2412 ANDERSON ST
NT748	DALLAS CITY OF & ETAL	2402 STARKS AVE
NT749	GLASGOW ELIZABETH	2414 ANDERSON ST
NT750	RAMOS JOSE GUILLERMO M	2511 LOWERY ST
NT751	TOPLETZ INVESTMENTS	2416 ANDERSON ST
NT752	PEACE MORRIS	2405 HOOPER ST
NT753	HOOVER T R COMMUNITY	2517 LOWERY ST
NT754	MCGOWAN MAURINE TRUST THE	2420 ANDERSON ST
NT755	WILLIAMS CHARLES H &	2411 HOOPER ST
NT756	KYBER DICK & MARGIE	2521 LOWERY ST
NT757	CAMPBELL JULIA G W	2426 ANDERSON ST
NT758	WILLIAMS GWENDOLYN	2413 HOOPER ST
NT759	DALLAS CITY OF	2525 LOWERY ST
NT760	MCQUEEN JEFFERY &	2430 ANDERSON ST
NT761	TAYLOR LILLIE ESTATE	2419 HOOPER ST
NT762	TUCKER MARY LOUISE ESTATE	2529 LOWERY ST
NT763	MANNING DAVID	2421 HOOPER ST
NT764	MANJANG NORA & HENRY	2533 LOWERY ST
NT765	WHITE BIRDIE MAE	2414 HOOPER ST
NT766	PIGGEE OLLIE FAYE EST OF	2526 LOWERY ST
NT767	WHITE BIRDIE MAE	2420 HOOPER ST
NT768	ALEMAN SERGIO ANTONIO &	2603 LOWERY ST
NT769	MAYES BOOKER T & MINNIE P	2424 HOOPER ST
NT770	TOPLETZ INVESTMENTS	2532 LOWERY ST
NT771	RUNNELS LUELLEN	2605 LOWERY ST
NT772	DALLAS CITY OF	2428 HOOPER ST
NT773	KAMINSKI HOLDING INC	2432 HOOPER ST
NT774	THOMPSON LOIS	2608 LOWERY ST
NT775	KAMINSKI HOLDING INC	2434 HOOPER ST
NT776	BROTHERTON LEE G	2473 ANDERSON ST
NT777	THOMPSON LOIS	2606 LOWERY ST
NT778	KAMINSKI HOLDING INC	2438 HOOPER ST
NT779	KAMINSKI HOLDING INC	5433 BEXAR ST
NT780	KAMINSKI HOLDING INC	2442 HOOPER ST
NT781	THOMPSON LEON BETHEL JR	2605 BETHURUM AVE
NT782	KAMINSKI HOLDING INC	5501 BEXAR ST
NT783	BILAL LEE G	5414 BEXAR ST
NT784	DALLAS CITY OF	5502 BEXAR ST
NT785	DALLAS CITY OF	5604 BEXAR ST
NT786	TOPLETZ INVESTMENTS	5614 BEXAR ST
NT787	WILBURN ALFONSO L JR	5612 BEXAR ST
NT788	TOPLETZ INVESTMENTS	5618 BEXAR ST
NT789	LEWIS WILBUR JR	2611 ANDERSON ST
NT790	SHIELDS MARK & MARY ROSE	2610 ANDERSON ST
NT791	SPURLING VALARIE Y	2711 BETHURUM AVE
NT792	AFFORDABLE REALTY INC	2613 ANDERSON ST
NT793	JOHNSON ROBERT E	2614 ANDERSON ST
NT794	SPURLING WELDON ET AL	2715 BETHURUM AVE
NT795	WILLIAMS AARON II	2619 ANDERSON ST
NT796	LONDON EULA	2618 ANDERSON ST
NT797	DUNBAR RICKY EUGENE &	2719 BETHURUM AVE
NT798	JOHNSON BILLY	2623 ANDERSON ST
NT799	HILL RAMONA	2622 ANDERSON ST
NT800	BIRDINE EDNA BERNICE	2723 BETHURUM AVE
NT801	DALLAS I S D	5700 BEXAR ST
NT802	WINN LED	2626 ANDERSON ST
NT803	WINN JERRY LYNN	2625 ANDERSON ST
NT804	SANDERS VERA	2727 BETHURUM AVE
NT805	FYLES LONNIE	2629 ANDERSON ST
NT806	THOMPSON LEON BETHEL JR	2731 BETHURUM AVE
NT807	FIRST PENTECOSTAL CHURCH	2600 ANDERSON ST
NT808	EDWARDS JAMES EST OF	2633 ANDERSON ST
NT809	DAVIS MATTIE MAE	2735 BETHURUM AVE
NT810	SANTIBANEZ RENE	2639 ANDERSON ST
NT811	BURTON FREDERICK &	2638 ANDERSON ST
NT812	OROZCO OSCAR & MARGARITA	2739 BETHURUM AVE
NT813	RICHARDS DARRYL Q	2643 ANDERSON ST
NT814	SMITH LINDA K	2642 ANDERSON ST
NT815	WRIGHT CALVIN WM	2743 BETHURUM AVE
NT816	DALLAS NEIGHBORHOOD	2647 ANDERSON ST
NT817	MCCAULEY DEANNA	2646 ANDERSON ST
NT818	BEASLEY JOSEPH	2747 BETHURUM AVE
NT819	DAVIS VERNESSA	2651 ANDERSON ST
NT820	KIRK LINDA K	2650 ANDERSON ST
NT821	BEASLEY JOSEPH	2749 BETHURUM AVE
NT822	MORNING STAR BAPTIST	2655 ANDERSON ST
NT823	JOHNSON BRENDA ET AL	2654 ANDERSON ST
NT824	MORNING STAR MISSIONARY	2659 ANDERSON ST
NT825	HEARN JIMMIE	2658 ANDERSON ST
NT826	DALLAS HOUSING	2663 ANDERSON ST
NT827	MORNING STAR BAPTIST CH	2662 ANDERSON ST
NT828	HORNBUCKLE EDDIE L	2701 ANDERSON ST
NT829	ARCHER HOLDINGS LTD	2702 ANDERSON ST
NT830	TOPLETZ INVESTMENTS	5610 IDEAL AVE
NT831	DALLAS CITY OF	5628 RAILROAD AVE
NT832	DALLAS CITY OF	5624 RAILROAD AVE
NT833	MORNING STAR BAPT CH	2707 ANDERSON ST
NT834	TOPLETZ HAROLD ET AL	2706 ANDERSON ST
NT835	DALLAS CITY OF	5620 RAILROAD AVE
NT836	HOWARD CHRISTINE	2711 ANDERSON ST
NT837	HARRIS JESSE	2710 ANDERSON ST
NT838	DALLAS HOUSING ACQUISITION & DEV CORP	2715 ANDERSON ST
NT839	DALLAS CITY OF	3000 ROCHESTER ST
NT840	UNION PACIFIC RR CO	9999 NO NAME ST

HALFF

1201 NORTH BOWSER ROAD
RICHARDSON, TEXAS 75081-2275
TEL (214) 346-6200
FAX (214) 739-0095

CF HAWN ALTERNATIVES
ALTERNATIVES ANALYSIS
SM WRIGHT PROJECT
DALLAS COUNTY, TEXAS

9

TEXAS DEPARTMENT OF TRANSPORTATION

DESIGN	DRAWN	DATE	SCALE	NOTES	FILE	NO.
HALFF	TNL	MARCH 2010	1" = 200'	24149	24149-EXH-PM-CFH.DGN	-